
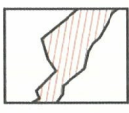










**Legend**

-  Tree Survey Boundary  
Contained Sites for Development + Wetland Nature Reserve
-  Approximate Location of the Development
-  Trees to be Retained
-  Trees affected by development proposals
-  Proposed new pond bunds for the Wetland Nature Reserve
-  Pond bunds to be removed or modified to create the Wetland Nature Reserve
-  Proposed Marsh Habitat forming part of the Wetland Nature Reserve and landscape buffer to the development
-  Visitor and Reserve Management Facilities for the Wetland Nature Reserve
-  Proposed Fishpond Enhancement Area for the Wetland Nature Reserve

- Notes:**
1. Tree locations are indicative and subject to the findings of a detailed tree survey in accordance with WBTC No. 14/2002 and ETWB TCW No.03/2006
  2. Proposed Wetland Nature Reserve Layout refers to Chapter 14 of this report
  3. No Tree Impact in the Areas Outside the Tree Survey Boundary



CH2M HILL Hong Kong Limited  
In association with  
RPS  
ADI Limited  
Archaeological Assessments  
MVA Hong Kong Limited

**Title:** Preliminary Tree Survey Plan  
**Project:** EIA for Proposed Development at Fung Lok Wai, Yuen Long at Lot 1457 R.P. In D.D. 123

CH2M HILL Hong Kong Limited  
Scale: As shown  
Figure: 11-3